



29

NAVARRO COUNTY ROAD AND BRIDGE DEPARTMENT

NAVARRO COUNTY COURTHOUSE

300 W. 3<sup>RD</sup> AVE.

CORSICANA, TEXAS 75110

APPROVAL FORM FOR UTILITY EASEMENTS

Date: 8/7/2025

Applicant: Apex Civil Solutions

Address: 2674 Observation Trail Rockwall, TX 75032

Phone #: 214-866-9698

Type of utility construction requested: (pipeline and product, cable and type, utility and type:  
fiber optic cable within 1.25" HDPE conduit

Name of Utility Company: Frontier Communications

Location of Utility Construction: (location map must be attached) (see attached map)

Patriot Drive

Attach location map or drawing, description of proposed utility line and appurtenances fully shown with distance of utility lines being replaced or installed in relationship with County Roads. Show on map or drawing the location of any road bore, length of bore and size of encasement that the utility line will be passing through.

Estimated start date of construction: 8/18/2025


Estimated completion date of construction: 9/26/2025

County of Navarro

Specifications for placing utility lines within Navarro County Right-Of-Way


1. In the event it becomes necessary to alter or relocated the utility for which permission is sought, due to widening or improving the county road within the existing road easement at the point or along the route of said utility construction, applicant or its successor, if any, will perform the alteration or relocation at its own cost and expense, and said company will save and hold harmless Navarro County from any claims, or causes of action due to any claims for damages or injuries sustained by any person or property occasioned by its operation under this permit.
2. All road crossings will be bored unless a variance is granted.
3. All road crossings will at a minimum depth of 60" below the lowest existing grade.
4. All parallel utility construction will be a minimum depth of 60" below existing road grade.
5. All right-of-way disturbed by the utility construction will be restored daily to a condition that is as good or better than before construction.
6. In the event construction is delayed or halted by adverse weather conditions, labor stoppages or mechanical difficulties, the company will insure that all ditches are cleaned and will drain as good or better than before construction.
7. Upon completion of construction at a road crossing or parallel construction in the Right-of-way, contractor will notify the Commissioner so an inspection can be made.
8. A route map of any proposed pipeline together with cross sections shall be submitted with the application. All road crossings shall be located with GPS coordinates.
9. The applicant in consideration of the approval of this request by the Navarro County Commissioners Court does hereby agree, upon completion of the placement of the utilities as set forth in this request, to return the county road, its right-of-way and any improvements or additions to a condition which, in the opinion of the County Commissioner , equals or exceeds the condition in which said county road or right-of-way prior to the time construction started.
10. Navarro County will not be held liable at any future date for accidental damages to the above ground and/or buried utilities by road working equipment such as motor graders, posthole diggers, shredders, brush cutters, drainage ditch clearing equipment, etc. In the event such damages should occur, the applicant will be notified immediately.

The undersigned agrees that he has read and will abide by all requirements set forth in this form.


Signature of Applicant: 

Date: 8/7/2025

NAVARRO COUNTY

By:   
County Judge

Date: 8-11-25

By:   
Commissioner of Precinct 1

Date: 08/11/25



